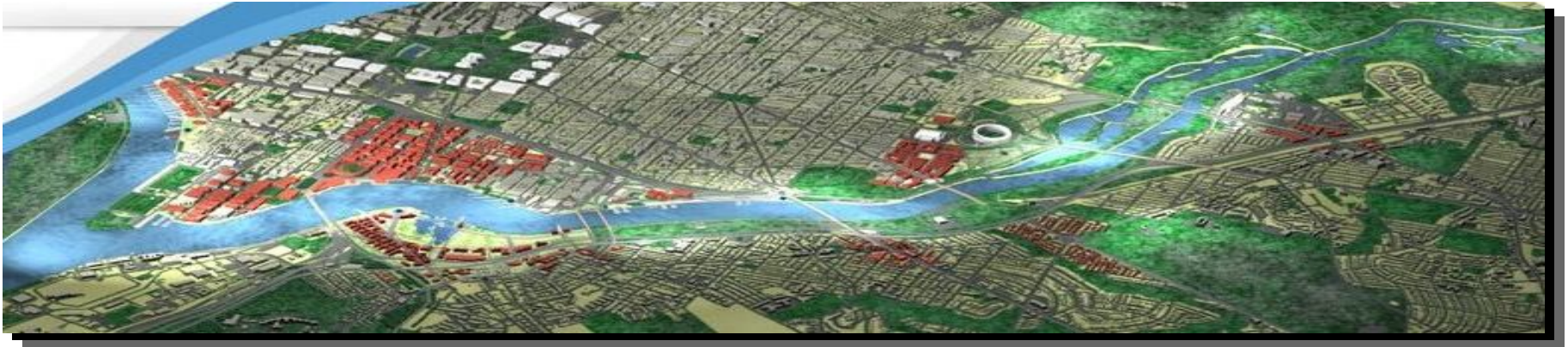


***Anacostia Waterfront
Inter-Agency Coordination Briefing
January 7, 2009***





South Capitol Street Final EIS Update

Jessica Juriga, PB



Project Partners



■ Lead Agencies:

- Federal Highway Administration
- District Department of Transportation

■ Cooperating Agencies:

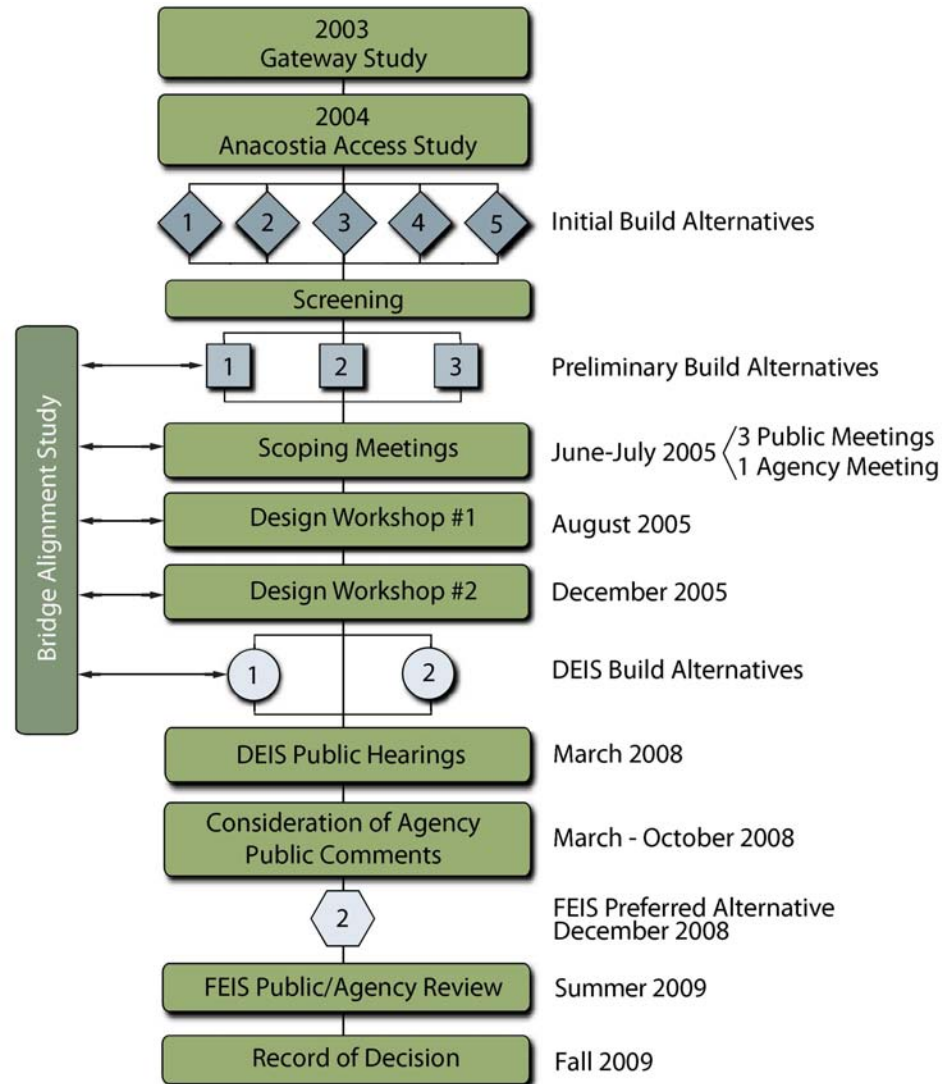
- District Department of the Environment
- National Capital Planning Commission
- National Park Service
- US Army Corps of Engineers
- US Coast Guard
- US Navy

■ Participating Agencies:

- US Fish & Wildlife Service
- National Marine Fisheries
- Architect of the Capitol



Project Overview



Project Area



www.theanacostiawaterfront.com



DEIS Comments




■ Comments received on DEIS

- Citizens
- Non-governmental organizations
- Federal and District/State agencies

■ Key concerns were:

- MLK/Howard/Sheridan Road intersection
- MLK/Suitland Parkway interchange
- Traffic impacts
- Right-of-way impacts
- Historic property impacts - L'Enfant Plan and Suitland Parkway



Purpose and Need



■ Improve safety

The design and deteriorating condition of infrastructure in the corridor creates the need for improvements.

■ Improve multimodal mobility

Roadway connections are missing and facilities for pedestrians, bicyclists are lacking.

■ Improve accessibility

Grade separations and intersection configurations limit access.

■ Support ongoing economic development

Development in the area will add thousands of jobs and create new residential neighborhoods.



Recent Progress



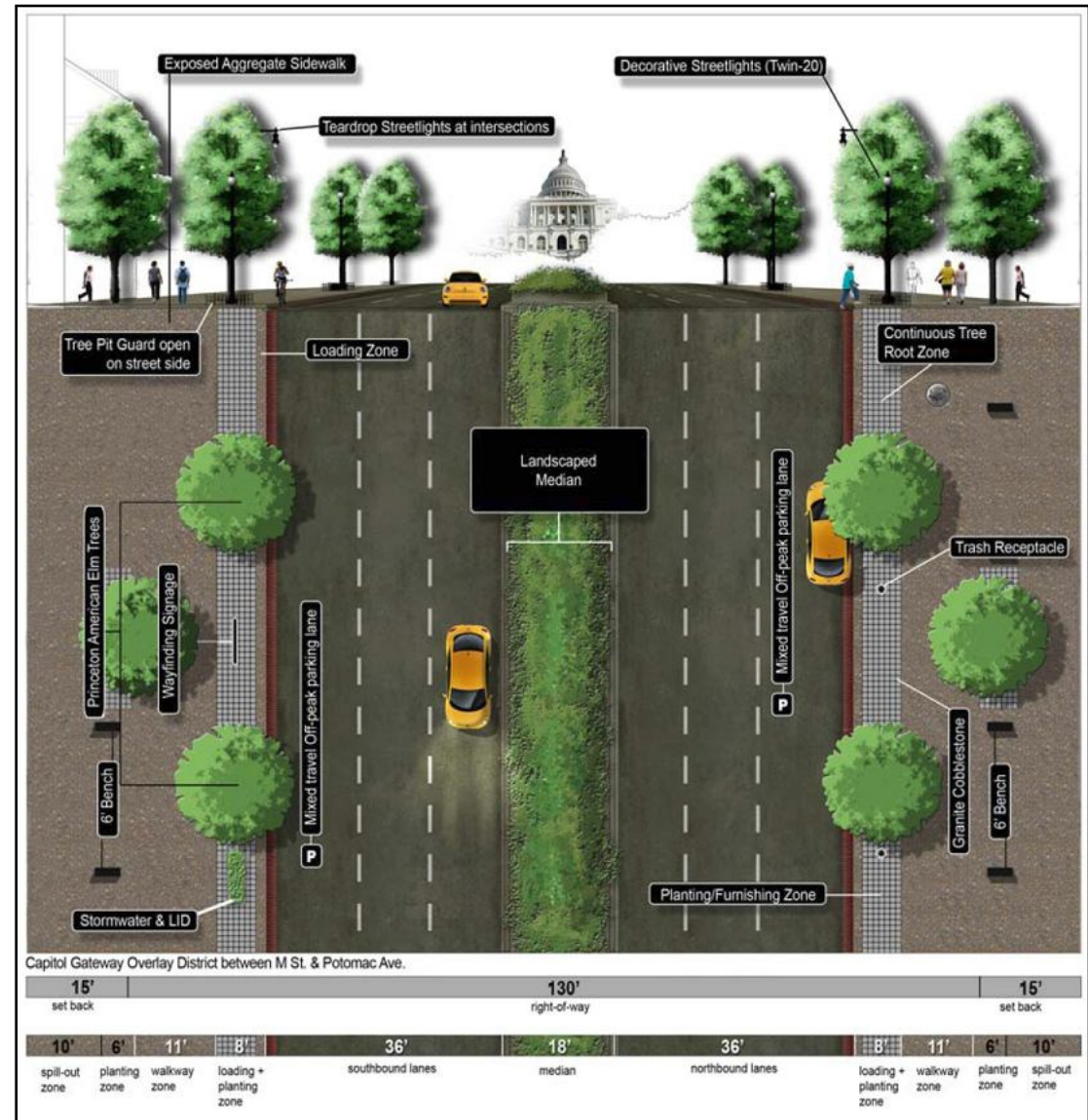
- Review of Public and Agency Comments
- Development of the FEIS Preferred Alternative
- Evaluation of environmental impacts of FEIS Preferred Alternative
- Further development of potential avoidance/minimization/mitigation measures
- Coordination with key resource agencies and stakeholders



FEIS Preferred Alternative



- Modified DEIS Build Alternative 2
- South Capitol Street would be a six-lane boulevard
- New Frederick Douglass Memorial Bridge
- Pedestrian and bicycle facilities



West Section



- Modifications to I-395 interchange
- At-grade M Street intersection
- Traffic oval at Potomac Avenue



Frederick Douglass Memorial Bridge



- Architecturally significant structure
- Arched bascule bridge with opening span for navigation channel



East Section



- Traffic circle at Suitland Parkway
- Reconstructed I-295 interchange
- New MLK interchange

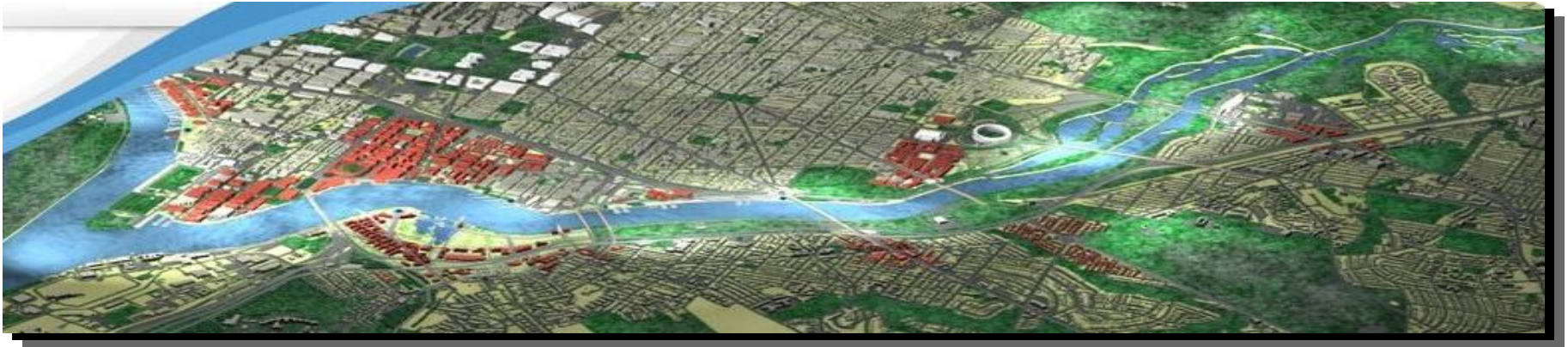


Upcoming Milestones



- ANC presentations: January/February 2009
- Coordination with agencies and stakeholders: January/February 2009
- Circulation of FEIS: Summer 2009
- Record of Decision: Fall 2009





QUESTIONS?

■ **For more information, contact:**

Jeff Seltzer, 202-671-4607

jeffrey.seltzer@dc.gov

~ or ~

comments@southcapitoleis.com

Or visit: www.southcapitoleis.com



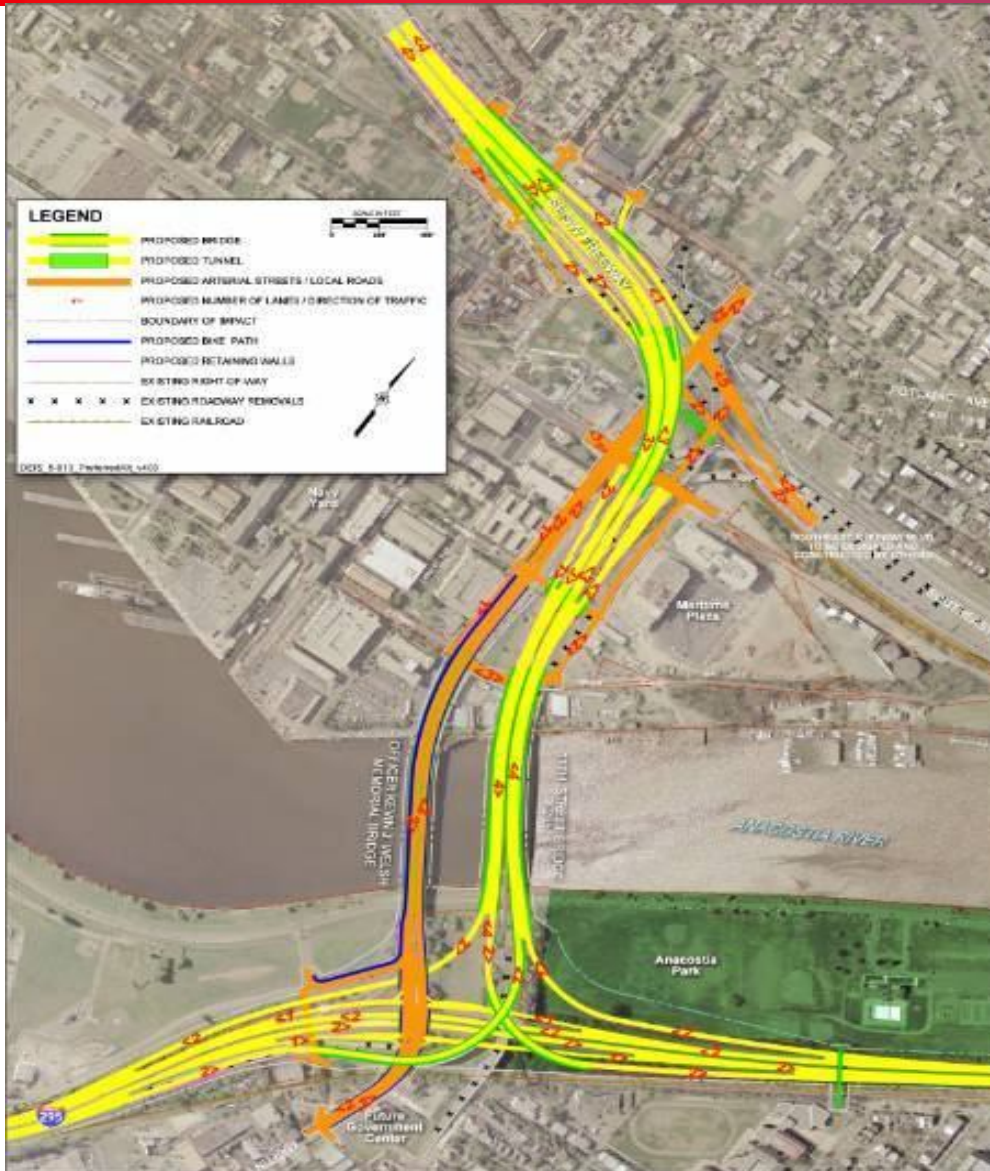


11th Street Corridor Design-Build to Budget

Matthew Dominy, HNTB



Project Scope



www.11thstreetbridgeseis.com



www.theanacostiawaterfront.com

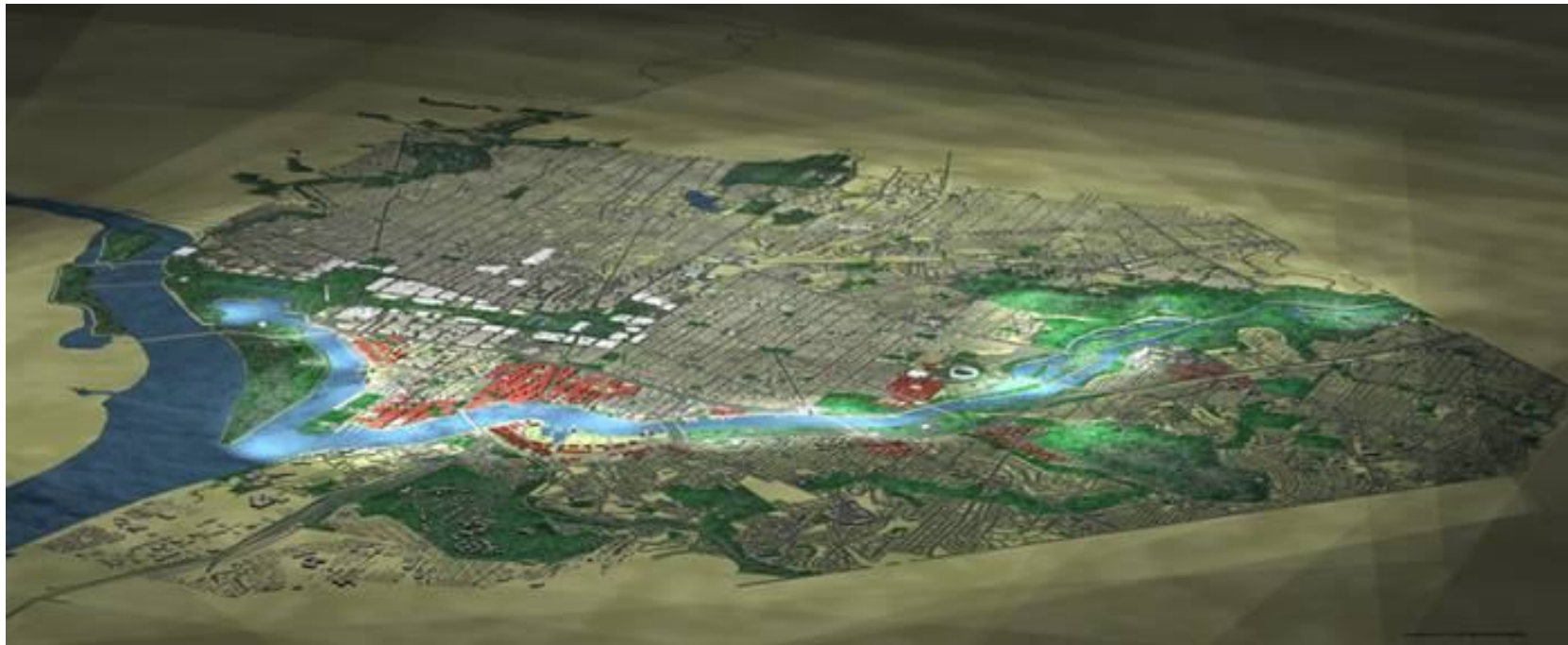


Project Goals



The 11th Street Corridor project shall:

- Support and enhance the vision of the Anacostia Waterfront Framework Plan, the urban context and outstanding design.



Project Goals



The 11th Street Corridor project shall:

- Deliver the corridor improvements within the total investment of:

\$260,000,000



Project Goals



The 11th Street Corridor project shall:

- Maximize the potential to support multiple modes of transportation on the local bridge.



Project Goals



The 11th Street Corridor project shall:

- Meet or beat the construction completion date of:



Project Goals



The 11th Street Corridor project shall:

- Maximize accessibility and mobility during construction.

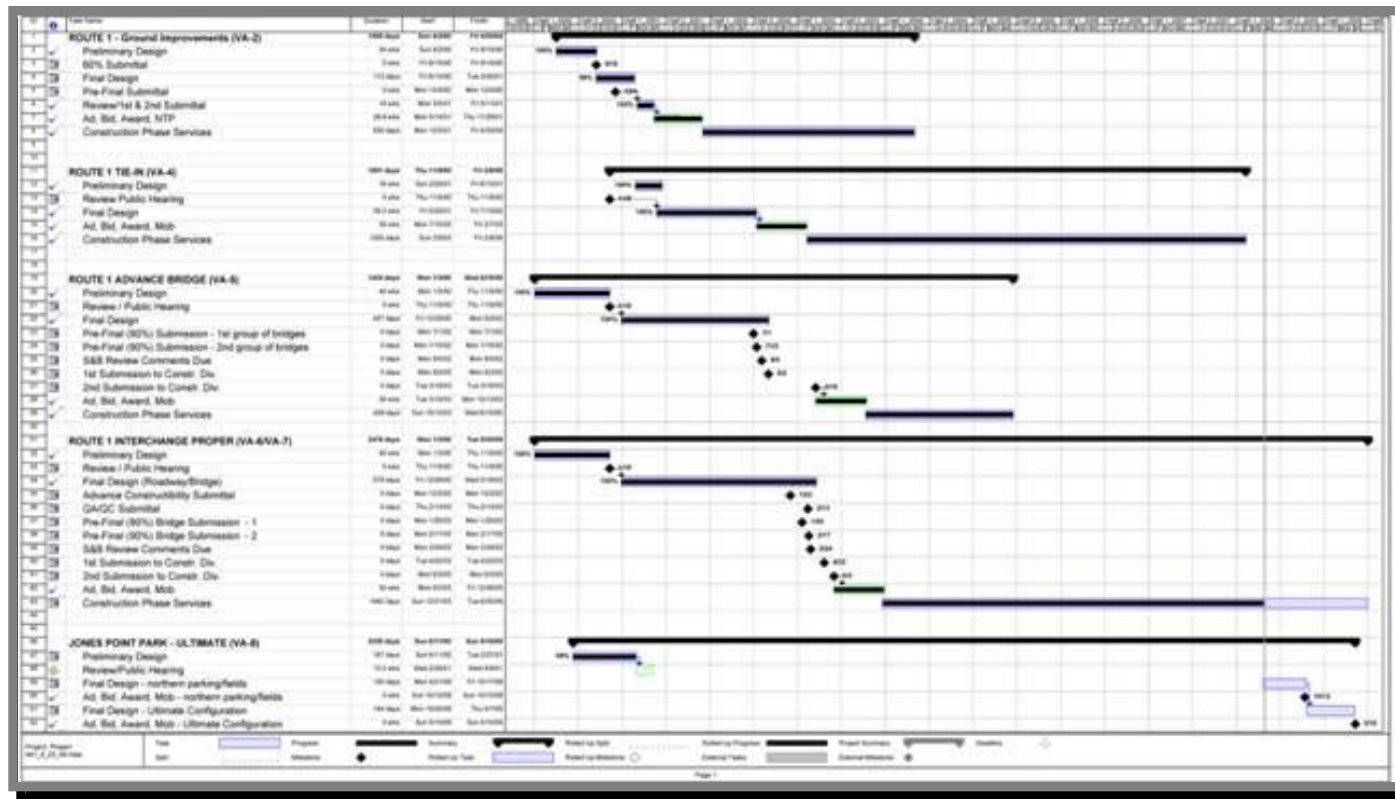


Project Goals



The 11th Street Corridor project shall:

- Provide timely and accurate information regarding project progress and activities.

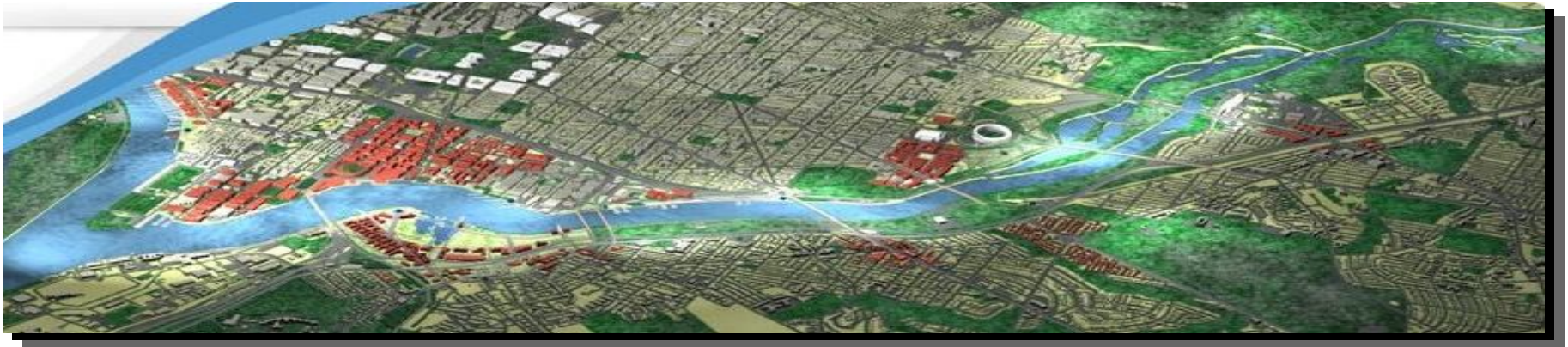


Procurement Schedule



Issue Final RFP	12/05/08
Technical Proposal Discussions	12/15-2/27/09
Initial Technical Proposals	3/20-3/06/09
Last Day for Requests for Clarifications	3/18/09
Final RFP Addendum	3/25/09
Final Proposal and Price Allocation Due	4/01/09
Selection of Apparent Best Value Proposal	4/17/09
Discussion with Best Value Proposer	4/20-5/29/09
Execute Contract and Issue NTP1	6/01/09





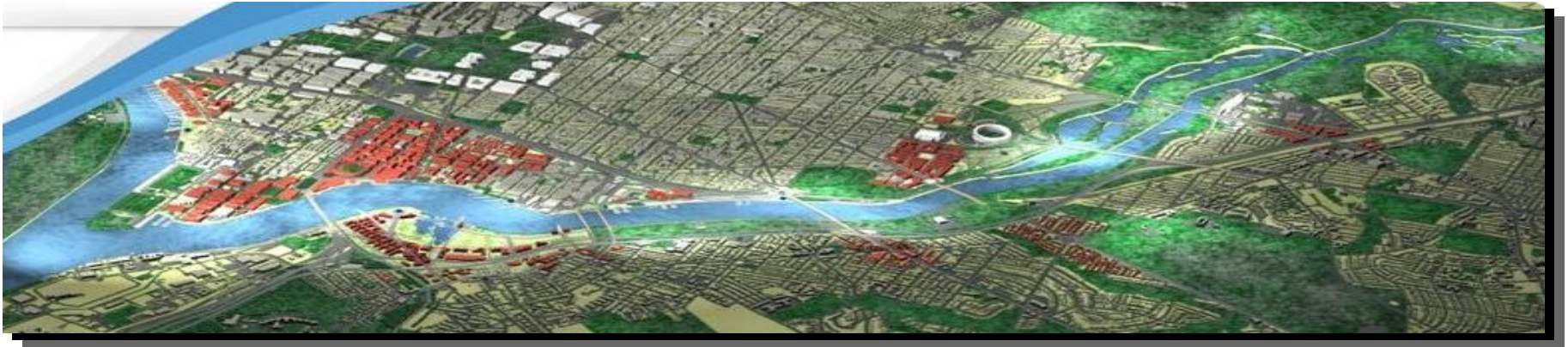
QUESTIONS?

■ **For more information, contact:**

Bart Clark, 202-671-4696

barton.clark@dc.gov





Other Anacostia Waterfront Projects

Jeff Seltzer, DDOT



MLK Great Streets Project



- Investment to transform Martin Luther King Jr. Avenue, SE, by improving the streetscape -- sidewalks, lighting, paving, and street trees.
- Construction anticipated to begin by Spring 2010



Martin Luther King Jr. Avenue, Great Streets rendering

Anacostia Riverwalk




Map Overview of Anacostia Riverwalk

- A 16-mile biking/walking trail along both banks of the Anacostia River.
- Work will start in Spring 2009 on bridges and trails over railroad tracks east of the river in Anacostia Park and west of the river just north of the Sousa Bridge.
- Design is beginning in 2009 on Kenilworth-Parkside trail (Segment E).



Middle Anacostia River Crossings: RFK Access Ramp Removal



■ Award Demolition Contract
January 2009

■ Demolition
Spring-Summer 2009




Parkside Pedestrian Bridge



- Pedestrian Bridge to connect Parkside Neighborhood to Minnesota Avenue METRO Station in Ward 7



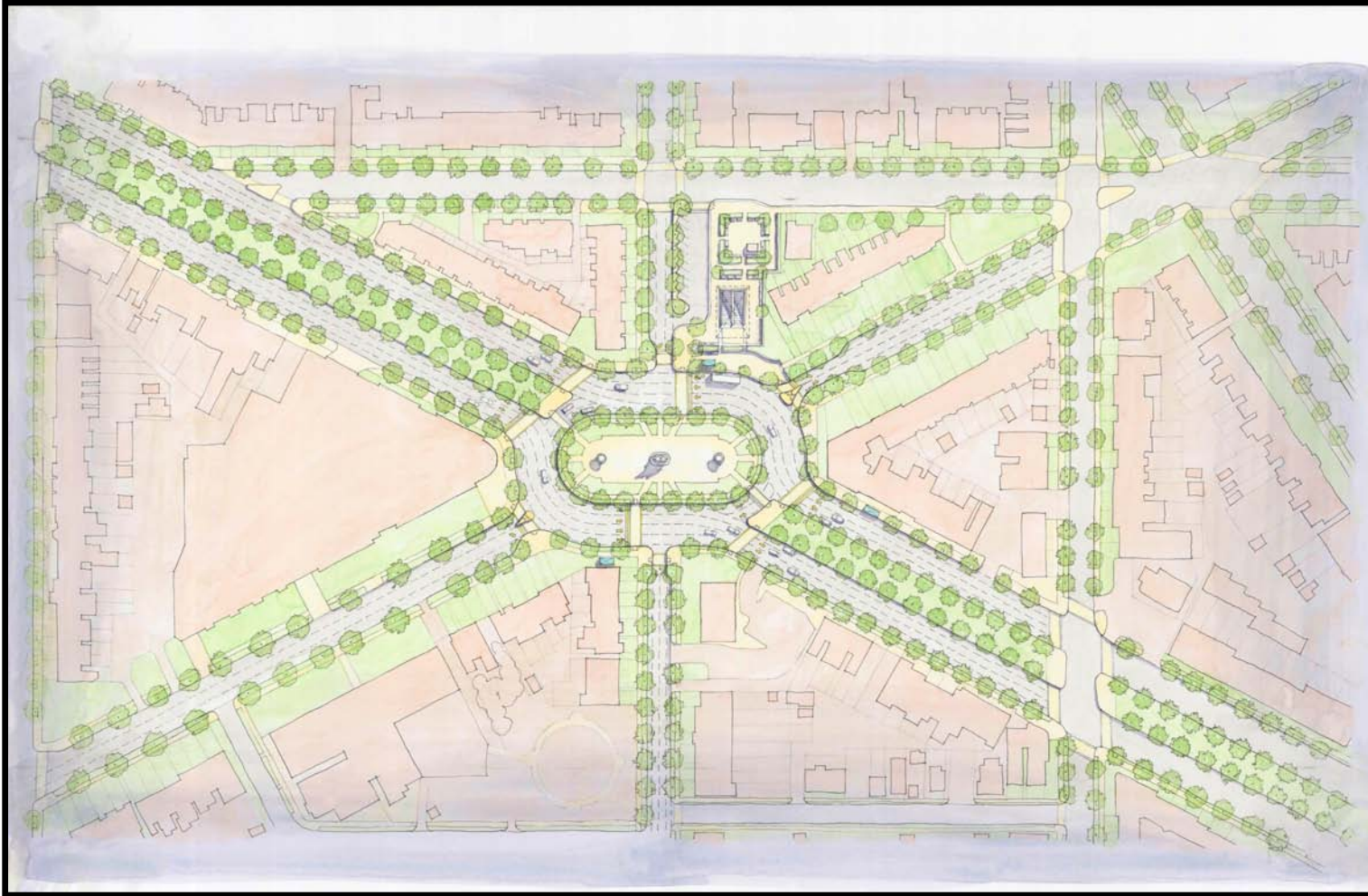
Parkside Pedestrian Bridge



- Preliminary Engineering Completed Fall 2008
- Present concept to ANC and stakeholders February 2009
- Final Design Spring 2009 to Fall 2009
- Construction 2010 to 2011

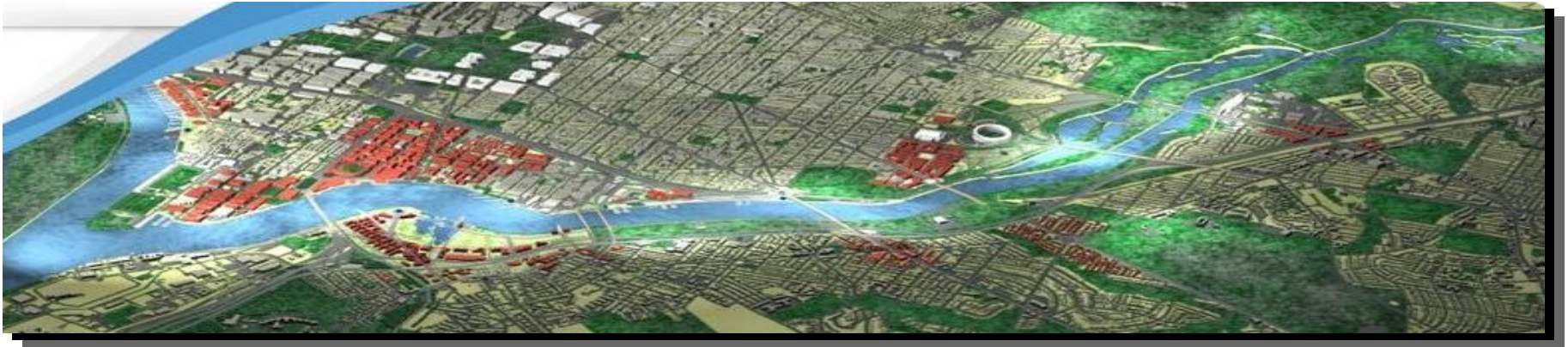


Pennsylvania Ave. & Potomac Ave. SE Circle



- Improve Pedestrian and Traffic Safety
- EA completed Fall 2009
- Design Winter 2009 to Fall 2010
- Construction 2011





QUESTIONS?

■ For more information, contact:

Anacostia Streetcar – Ali Shakeri, 202-671-4612

MLK Great Streets – Karina Ricks, 202-671-2542

Anacostia Riverwalk – Allen Miller, 202-671-4595

Pedestrian Bridge – Jeff Seltzer, 202-671-4607

Pennsylvania/Potomac Aves – Joe Dorsey, 202-671-4608



Anacostia Inter-Agency Coordinating Council



- We will convene regular project update briefings.
- We will continue to keep the greater community informed and involved through community meetings, newsletters, and e-blasts.





***Anacostia Waterfront
Inter-Agency Coordination Briefing
January 7, 2009***

